
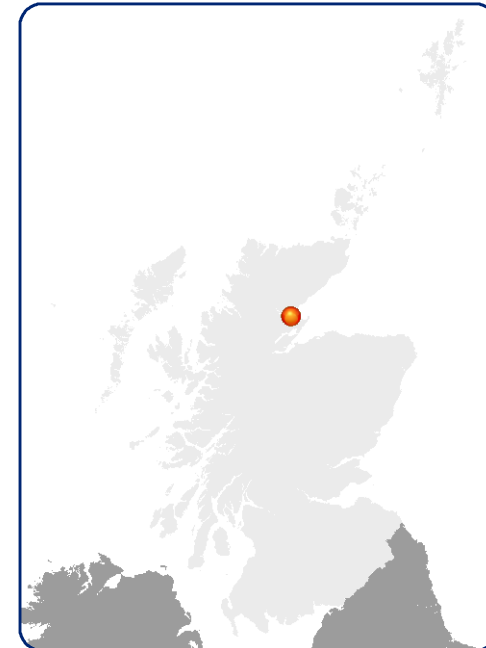
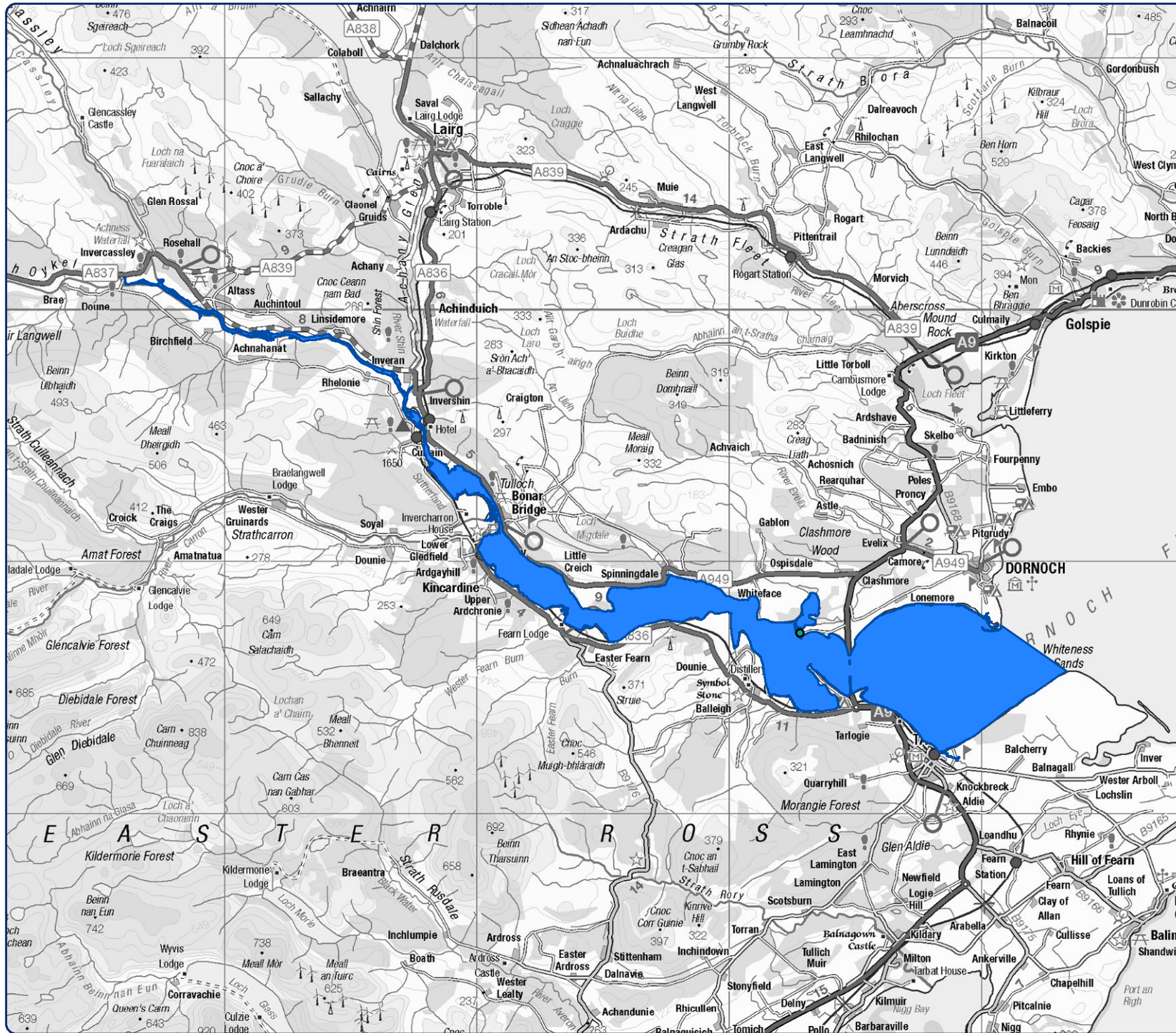


Dornoch Firth

Scotland's Estuaries

Map:11

 Area identified as limits of estuary



Sources: Estuary limits: SEPA 2016
 © Crown copyright. All rights reserved Scottish Government 2016. Reproduced by permission of Ordnance Survey on behalf of HMSO. © Crown copyright and database right 2016. All rights reserved. Ordnance Survey Licence number 100024655.

Scale: 1:210,600

Scottish Government GI Science & Analysis Team, October 2016, Job5838ab

