



# Drinking Water Protected Areas (Surface Water) in the Scotland River Basin District

Map 11 of 11

## Legend

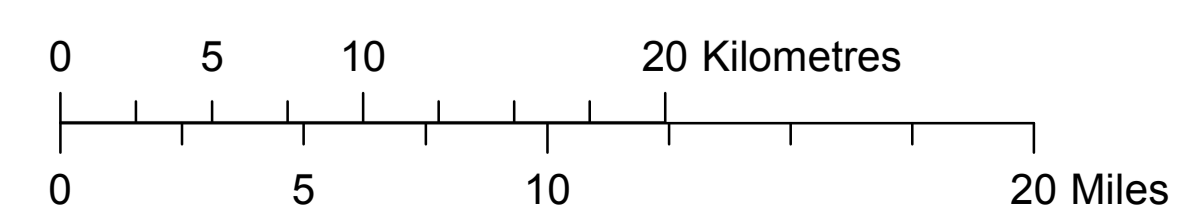
-  Drinking Water Protected Areas (Surface Water)
-  Scotland River Basin District boundary

\* Each Drinking Water Protected Area (Surface Water) comprises all bodies of surface water within the designated area. For reasons of scale, only major lochs and rivers are shown.

This map is number 11 from a series of maps numbered 1 to 11 which collectively identify the bodies of surface water referred to in Article 2(1) of the Water Environment (Drinking Water Protected Areas)(Scotland) Order 2013. It is prepared for the purposes of that Order in accordance with section 6(2) of the Water Environment and Water Services (Scotland) Act 2003.

Signed: \_\_\_\_\_

Dated: \_\_\_\_\_  
A member of the staff of the Scottish Ministers



Sources:  
 Drinking Water Protected Areas: SEPA, 2013  
 River and Loch data: Ordnance Survey MasterMap, 2012  
 Background map: Ordnance Survey, 2012  
 This map is reproduced from Ordnance Survey material with the permission of Ordnance Survey on behalf of the Controller of Her Majesty's Stationery Office © Crown copyright 2013. Unauthorised reproduction infringes Crown copyright and may lead to prosecution or civil proceedings.  
 Scottish Government Licence number: 100024655 2013.  
 Scottish Government, Drinking Water Quality division. Job: 5310d