


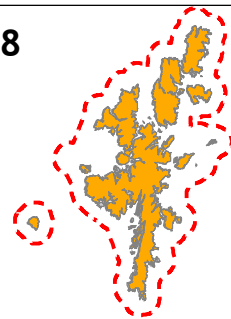


Drinking Water Protected Areas (Groundwater) in the Scotland River Basin District

Map Key

-  Scotland River Basin District boundary
-  Drinking Water Protected Areas (Groundwater)
-  Groundwater not assigned to the Scotland River Basin District

Map 18



Map 16



Map 17

Map 15



Rockall: 436 km (271 miles) west of Stornoway.

Map 19

Map 14

Map 20

Map 21

Map 13

Map 22

Map 12