




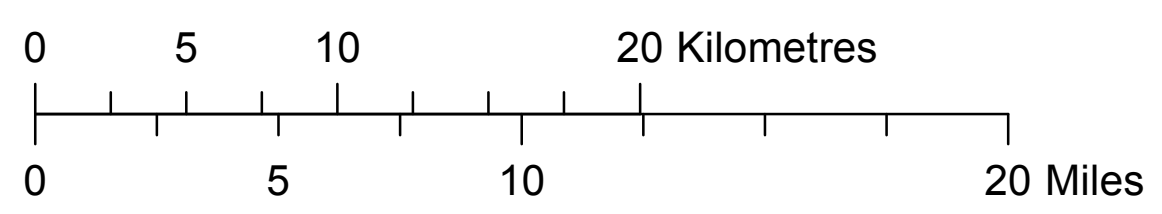
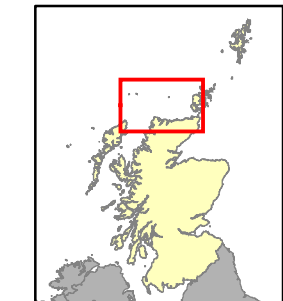
Drinking Water Protected Areas (Groundwater) in the Scotland River Basin District

Map 16 of 22

- Legend**
-  Drinking Water Protected Areas (Groundwater)*
 -  Scotland River Basin District boundary
 -  * Each Drinking Water Protected Area (Groundwater) comprises all bodies of groundwater within the designated area.

This map is number 16 from a series of maps numbered 12 to 22 which collectively identify the bodies of groundwater referred to in Article 2(1) of the Water Environment (Drinking Water Protected Areas)(Scotland) Order 2013. It is prepared for the purposes of that Order in accordance with section 6(2) of the Water Environment and Water Services (Scotland) Act 2003.

Signed: _____
 Dated: _____
 A member of the staff of the Scottish Ministers



Sources: Drinking Water Protected Areas: SERA, 2013
 River and Loch data: Ordnance Survey MasterMap, 2012
 Background map: Ordnance Survey, 2012

This map is reproduced from Ordnance Survey material with the permission of Ordnance Survey on behalf of the Controller of Her Majesty's Stationery Office © Crown copyright 2013. Unauthorised reproduction infringes Crown copyright and may lead to prosecution or civil proceedings.
 Scottish Government Licence number: 10004655 2013.
 Scottish Government, Drinking Water Quality division. Job: 531049